

Multiple Choice Questions (MCQs)

(for 2<sup>nd</sup> Term)

CLASS: IV

SUBJECT: SOCIAL STUDIES




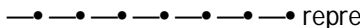
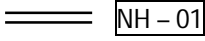

Chapter – 8 [Our World – Continents and Oceans]

Question)	Multiple choice questions:		
1.	Earth is known as the _____ planet.		
	(a) red	(b) blue	
	(c) white	(d) yellow	
2.	About what percentage of “Earth is covered by land masses?		
	(a) 20	(b) 30	
	(c) 40	(d) 50	
3.	About what percentage of Earths is covered with water?		
	(a) 60%	(b) 70%	
	(c) 80%	(d) 90%	
4.	What we call the land mass portion of the Earth?		
	(a) rivers	(b) oceans	
	(c) hills	(d) continents	
5.	What is the another name of water bodies?		
	(a) oceans	(b) valley	
	(c) mountains	(d) rivers	
6.	How many continents are there in the world?		
	(a) 4	(b) 5	
	(c) 6	(d) 7	
7.	Earth consists of both _____ and water.		
	(a) land	(b) ocean	(c) river
8.	Which forms the land mass of the Earth?		
	(a) continent	(b) oceans	
9.	Which forms the water bodies of the Earth?		
	(a) continent	(b) oceans & seas	
10.	_____ is the largest continent of the world.		
	(a) Asia	(b) Australia	(c) Africa
11.	_____ is the smallest continent of the world		
	(a) South America	(b) Australia	(c) North America
12.	Asia lies in which Hemisphere?		
	(a) Southern Hemisphere	(b) Northern Hemisphere	
13.	Which is the fourth largest continent?		
	(a) Europe	(b) South America	(c) North America
14.	The second largest continent in the world?		
	(a) Africa	(b) Asia	(c) Australia
15.	Which continent is known as ‘White continent’ or ‘Frozen Continent’?		
	(a) Antarctica	(b) Africa	(c) Asia
16.	Which continent is the birthplace of ancient civilization of Rome and Greece?		
	(a) North America	(b) Europe	(c) South America
17.	Europe lies in which Hemisphere?		
	(a) Northern Hemisphere	(b) Southern Hemisphere	
18.	What passes through the middle of Africa?		
	(a) Equator	(b) Oceans	(c) Mountains
19.	World’s highest mountain range, ‘the “Himalayas’ lie in which continent?		
	(a) Asia	(b) Australia	(c) Antarctica
20.	Which is the largest ocean in the world?		
	(a) Pacific ocean	(b) Indian ocean	(c) Atlantic ocean
21.	Which is the smallest ocean in the world?		
	(a) Atlantic ocean	(b) Arctic ocean	(c) Pacific ocean
22.	Which is the ‘S’ shape of second largest ocean in the world?		
	(a) Indian ocean	(b) Atlantic ocean	(c) Pacific ocean
23.	_____ are one of the biggest sources of food on Earth.		
	(a) land	(b) oceans	(c) river
24.	Which ocean named after a country?		
	(a) Indian ocean	(b) Atlantic ocean	(c) Pacific ocean
25.	Which ocean is circular in shape?		
	(a) Pacific ocean	(b) Atlantic ocean	(c) Indian ocean

**Chapter – 9 [Maps and Mapping]**

Question)

Multiple choice questions:

1. A \_\_\_\_\_ is a collection of maps.  
(a) globe (b) sketch (c) atlas
2. A \_\_\_\_\_ is a detailed drawing made to scale to represent the features of a small area.  
(a) plan (b) map (c) globe
3. The dark green colour represent in the maps is \_\_\_\_\_.  
(a) lake (b) forest (c) railway line
4. The brown colour represent in the map is \_\_\_\_\_.  
(a) Uncultivated land (b) farm land
5. The light green colour represent in the map is \_\_\_\_\_.  
(a) forest (b) lake (c) grass land
6. The yellow colour represent in the map is \_\_\_\_\_.  
(a) farm land (b) railway line (c) airport
7. The symbol  represent in the map is \_\_\_\_\_.  
(a) airport (b) bridge (c) national boundary
8. The red colour represent in the map is \_\_\_\_\_.  
(a) Uncultivated land (b) village, town, cities, roads
9. The symbol  represent in the map is \_\_\_\_\_.  
(a) bridge (b) airport (c) temple/church
10. The symbol  represents in the map is \_\_\_\_\_.  
(a) railway line (b) bridge (c) national boundary
11. The blue colour represents in the map is \_\_\_\_\_.  
(a) water features (b) farm land (c) grass land
12. The symbol  represents in the map is \_\_\_\_\_.  
(a) national boundary (b) bridge (c) state boundaries
13. The black colour represent in the map is \_\_\_\_\_.  
(a) railway line (b) lake (c) airport
14. The symbol  represents in the map is \_\_\_\_\_.  
(a) National highway/Metalled road (b) lake (c) state boundaries
15. The symbol  represents in the map is \_\_\_\_\_.  
(a) temple/church (b) bridge (c) airport
16. The rough drawing which has no scale \_\_\_\_\_.  
(a) map (b) sketch (c) plan
17. Physical maps shows the features and land forms like \_\_\_\_\_.  
(a) mountains (b) population map (c) country
18. \_\_\_\_\_ information you will get in Thematic maps.  
(a) roadmap (b) cities (c) Mountains
19. How many directions are there in a map?  
(a) 4 (b) 3 (c) 2
20. Another name of graphical scale is \_\_\_\_\_.  
(a) statement scale (b) linear scale
21. The first map was made how many years ago?  
(a) 4000 years ago (b) 3000 years ago (c) 2000 years ago
22. In which place the first map is made?  
(a) California (b) Babylonia (c) Argentina
23. How many dimensional representation of the Earth is drawn on a map?  
(a) 2 (b) 3 (c) 4
24. Political map shows \_\_\_\_\_.  
(a) country (b) capitals (c) both of these
25. An imaginary line around which an object spins \_\_\_\_\_.  
(a) orbit (b) axis (c) globe

**Chapter – 10 [India – Our Country]**

Question)

Multiple choice questions:

1. Which is the largest state in terms of area?  
(a) Madhya Pradesh (b) Rajasthan (c) Jammu – Kashmir
2. Which state has the lowest literacy rate?  
(a) Uttar Pradesh (b) Bihar (c) Orissa
3. Which is the smallest state in terms of area?  
(a) Goa (b) Sikkim (c) Pondicherry
4. Which state has the highest literacy rate?  
(a) Tamil Nadu (b) Kerala (c) Karnataka

5. In which state the language Malayalam is spoken by the people?  
(a) Kerala (b) Karnataka (c) Odisha
6. How many regions or zones are there in India?  
(a) 4 (b) 5 (c) 6
7. Which zone is known as 'seven sisters' of India?  
(a) West zone (b) North-East zone (c) East zone
8. Assam is known for which things?  
(a) gold mines (b) tea garden and oil fields (c) forests
9. South zone comprises of how many states?  
(a) 5 (b) 4 (c) 3
10. Which region is surrounded by seas on three sides?  
(a) North zone (b) South zone (c) West zone
11. The highest mountain range in the world the Himalayas is lying in which zone?  
(a) South zone (b) North zone (c) East zone
12. Which zone is famous for wildlife sanctuaries and national parks?  
(a) Central zone (b) West zone (c) East zone
13. South zone is famous for \_\_\_\_\_.  
(a) gold mines (b) silk and spices (c) all of these
14. How many states are there in India?  
(a) 28 (b) 29 (c) 30
15. How many union territories are there in India?  
(a) 6 (b) 7 (c) 8
16. Who wrote the national anthem of India?  
(a) Rabindra nath Tagore (b) Mahatma Gandhi (c) Pandit Jawahar lal Nehru
17. Which colour stands for 'bravery and sacrifice'?  
(a) dark green (b) white (c) saffron
18. Which colour stands for 'truth and purity'?  
(a) dark green (b) white (c) saffron
19. Which colour stands for 'faith and fertility'?"?  
(a) dark green (b) white (c) saffron
20. The blue wheel represents \_\_\_\_\_.  
(a) bravery (b) wheel of law (c) truth
21. How many kilometers distance are there from north to south?  
(a) 3213 km (b) 3214 km (c) 3215 km
22. How many kilometers distance are there from east to west?  
(a) 2932 km (b) 2933 km (c) 2934 km
23. The capital of Karnataka is \_\_\_\_\_.  
(a) Ranchi (b) Bhopal (c) Bengaluru
24. In which year SAARC summit was started?  
(a) 1985 (b) 1986 (c) 1987
25. Which state has the largest state in terms of population?  
(a) Madhya Pradesh (b) Andhra Pradesh (c) Uttar Pradesh

### **Chapter – 11 [India – Northern Mountains and Plains]**

Question)

Multiple choice questions:

1. What do you mean by Doab?  
(a) the land between two rivers (b) the land between two mountains
2. India is generally divided into how many divisions?  
(a) 4 (b) 5 (c) 6
3. The Karakoram is located towards the \_\_\_\_\_ of Himalayas.  
(a) north-east (b) north-west (c) south-east
4. The height of Himadri on the Great Himalayas are \_\_\_\_\_.  
(a) 5000 metres (b) 6000 metres (c) 7000 metres
5. The height of Himachal or Middle Himalayas are \_\_\_\_\_.  
(a) 1600-4500 metres (b) 1700-4600 metres (c) 1700-4650 metres
6. The height of shiwalik or outer Himalayas are –  
(a) 800-1300 metres (b) 900-1200 metres (c) 900-1400 metres
7. The Himalayan ranges are very rich in \_\_\_\_\_ resources.  
(a) minerals (b) coal (c) forest
8. The Kashmir valley and the Kathmandu valley are examples of which range?  
(a) The Himadri (b) The Himachal (c) The Shiwalik
9. Mount Everest is located in which ranges of Himalayas?  
(a) The Himadri (b) The Himachal (c) The Shiwalik
10. Dehradun, Kothari Dun and Patli Dun are a part of which Himalayan range?  
(a) The Himadri (b) The Himachal (c) The Shiwalik

11. Shimla, Mussoorie, Dalhousie are located in which range?  
(a) The Himadri (b) The Himachal (c) The Shiwalik
12. Name the major rivers of India?  
(a) The Ganga (b) The Yamuna  
(c) The Brahmaputra (d) All of these
13. Which plains are also known as Assam Plains?  
(a) The Ganga Plains (b) The Brahmaputra plains
14. Depending upon the geographical variations, the plains are divided into how many divisions?  
(a) 2 (b) 3 (c) 4
15. Which type of soil deposits are there in Great Plains of Northern India?  
(a) clayey soil (b) black soil (c) alluvial soil
16. Which range is lying on the eastern part of the Shiwaliks?  
(a) Purvanchal range (b) Aravalli range
17. Name of the neighbouring countries of the Northern India.  
(a) China (b) Nepal  
(c) Bhutan (d) All of these
18. How many kilometers does the plains extends in east-west direction?  
(a) 2500 km (b) 2400 km (c) 2300 km
19. Which region is called the 'Food bowl of India'?  
(a) the mountains (b) the plains (c) the plateaus
20. Which of the following deserts belong to India?  
(a) Thar (b) Sahara (c) Atacama
21. Which soil is good for agriculture?  
(a) black soil (b) alluvial soil (c) sandy soil
22. \_\_\_\_\_ means shifting hills of sand found in the desert.  
(a) sand dunes (b) doabs
23. How many main rivers are there in Punjab?  
(a) 4 (b) 5 (c) 3
24. Which mountain range found in central India?  
(a) Vindhyas (b) Satpuras (c) both of these
25. India can be divided into \_\_\_\_\_ physical region.  
(a) 4 (b) 5 (c) 6

### **Chapter – 12 [India – Deserts, Plateaus, Coastal Plains and Islands]**

Question)

Multiple choice questions:

1. The Great Indian Desert is also known as \_\_\_\_\_.  
(a) Sahara desert (b) Thar desert (c) Atacama desert
2. Thar desert lies in the \_\_\_\_\_ state of Rajasthan.  
(a) Western (b) Northern (c) Eastern
3. Which canal provides water for irrigation in Thar desert?  
(a) Bhakra Dam (b) Indira Gandhi Canal System
4. Which famous salt lake is there in Thar desert?  
(a) Sambhar lake (b) Dal lake
5. The Lakshadweep Islands are located in which sea?  
(a) Indian ocean (b) Arabian sea (c) Bay of Bengal
6. The Andaman and Nicobar Islands are located in which sea?  
(a) Arabian sea (b) Bay of Bengal (c) India ocean
7. Which river flow from east to west?  
(a) The Narmada (b) The Tapi (c) Both of these
8. Which rivers flow from west to east?  
(a) Krishna (b) Kaveri (c) both of these
9. How many plateaus does Chota Nagpur Plateau have?  
(a) 3 (b) 4 (c) 5
10. The Sahyadri the Anaimalai and Cardoman hills are lying in which Ghats?  
(a) Western Ghats (b) Eastern Ghats
11. How many metres height is the peak of Anaimalai?  
(a) 2,695 metres (b) 2,698 metres (c) 3000 metres
12. How many metres height is the peak of Doddabetta?  
(a) 2,636 metres (b) 2,637 metres (c) 2,638 metres
13. Malwa Plateau is composed off hard rocks like \_\_\_\_\_.  
(a) marble (b) granite (c) sedimentary rocks
14. Which rivers flow through the Malwa Plateau?  
(a) Chambal (b) Krishna  
(c) Betwa (d) Both (a) and (c)

15. Malwa Plateau is lying in which mountain range?  
(a) Vindhya range (b) Satpura range (c) None of these
16. Which is the highest peak in western Ghats?  
(a) the Doddabetta (b) the Anaimalai
17. Which is the highest waterfall in India?  
(a) kunchikal falls (b) Jog falls
18. In which state Kunchikal Fall lies?  
(a) Kerala (b) Karnataka (c) Tamil Nadu
19. How many coastal plains are there in Deccan Plateau?  
(a) 2 (b) 3 (c) 4
20. Which is the smallest union territory of India?  
(a) Lakshwadeep Island (b) the Andaman and Nicobar Islands
21. How many islands are there in Andaman Group?  
(a) 200 islands (b) 300 islands (c) 400 islands
22. How many islands are there in Nicobar Group?  
(a) 18 islands (b) 19 islands (c) 20 islands
23. What we call the Southern most point of India?  
(a) Kanya Kumari (b) Indira point
24. Which important port are there in Eastern Coast?  
(a) Visakha Patnam (b) Chennai (c) both of these
25. The \_\_\_\_\_ desert is a vast area of sandy and dry land.  
(a) Thar (b) Sahara (c) Atacama

### **Chapter – 13 [India – Rivers]**

Question) Multiple choice questions:

1. How many categories does the rivers are classified?  
(a) 2 (b) 3 (c) 4
2. Which is the longest river of India?  
(a) Brahmaputra (b) Ganga (c) Yamuna
3. How many kilometers does Mahanadi river covers?  
(a) 856 km (b) 857 km (c) 858 km
4. Which river is called 'river of sorrow'?  
(a) Indus (b) Brahmaputra (c) Ganga
5. How many kilometers does Yamuna river covers?  
(a) 1376 km (b) 1377 km (c) 1378 km
6. Which is the largest river basin of India?  
(a) Yamuna (b) Ganga (c) Indus
7. How many kilometers does Krishna river covers?  
(a) 1400 km (b) 1500 km (c) 1300 km
8. Which is the longest river of Peninsular India?  
(a) Krishna (b) Kaveri (c) Narmada
9. Which is the non-perennial rivers of India?  
(a) Mahanadi (b) Krishna (c) Kaveri
10. The rivers that have water throughout the year are called \_\_\_\_\_ rivers.  
(a) Perennial rivers (b) Non – Perennial rivers
11. Narmada flow through which all states?  
(a) Madhya Pradesh (b) Maharashtra  
(c) Gujarat (d) All of these
12. Which is the largest tributary of Ganga?  
(a) Indus (b) Yamuna (c) Brahmaputra
13. Which is the north flowing river of peninsular India?  
(a) Chambal (b) Betwa (c) both of these
14. Which rivers is called as 'Dakshina Ganga'?  
(a) Krishna (b) Godavari (c) Kaveri
15. The East flowing rivers are reaching to which sea?  
(a) India Ocean (b) Arabian Sea (c) Bay of Bengal
16. Which is the largest Bay in the world?  
(a) Bay of Fundy (b) Bay of Bengal (c) Paradise Bay
17. Which ocean has got the name of a country?  
(a) Indian ocean (b) Pacific ocean (c) Atlantic ocean
18. Which is the third largest ocean in the world?  
(a) Pacific ocean (b) Indian ocean (c) Atlantic ocean
19. Which is the biggest reservoir in India?  
(a) Indira sagar (b) Sriram sagar (c) Nagarjuna sagar

20. Which is the largest inland salt lake in India?  
(a) Sambhar salt lake (b) Lonar crate lake (c) Chilika lake
21. Which river is known as 'Ganges of the South'?  
(a) Krishna (b) Kaveri (c) Godavari
22. Name the fresh water lakes in India?  
(a) Dal lake (b) Vembanad lake  
(c) Loktak Lake (d) All of these
23. Which lake is the second largest brackish water lake in India?  
(a) Pulicat lake (b) Sambhar Lake (c) Dal lake
24. Which bird Sanctuary is situated near Pulicat Lake?  
(a) Pulicat Lake Bird Sanctuary (b) Chilka Lake Bird Sanctuary
25. Which rivers has no delta?  
(a) The Tapti (b) Narmada  
(c) Mahi (d) All of these

